




-  Poole Farm - part of UPRN 2584  
Area approx. 1.12 ha
-  Barrow Road Site - part of UPRN 2584  
Area approx. 1.09 ha
-  Potential Solar Farm sites  
Area 1 (part of UPRN 2584) approx. 15.712 ha  
Area 2 (part of UPRN 2585) approx. 7.161 ha



Reproduced from an Ordnance Survey map with the permission of the Controller of HMSO  
© Crown Copyright. Leicestershire County Council  
Licence number 100019271

**Potential solar farm sites, Barrow Road / Flesh Hovel Lane within Quorn County Farms Estate (UPRNs 2584 & 2585)**

1:5000 @ A3 Landscape  
(Layer 110)  
David Britland  
April 2018



Strategic Property Services  
Corporate Resources Department  
County Hall, Glenfield  
Leicester LE3 8RE

This page is intentionally left blank